







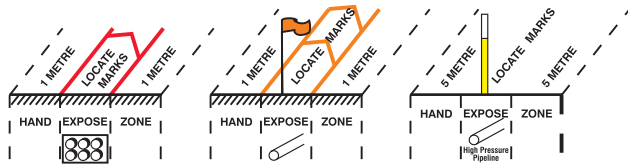


## INTERNATIONAL COLOUR CODE FOR MARKING BURIED FACILITIES

|   |  |
|---|--|
|  | <b>WHITE</b> - Proposed Excavation   |
|  | <b>PINK</b> - Temporary Survey Markings                                    |
|  | <b>RED</b> - Electric Power Lines, Cable Conduit and Lighting Cables       |
|  | <b>YELLOW</b> - Gas, Oil, Petroleum and Gaseous Materials                  |
|  | <b>ORANGE</b> - Telephone, Cable TV, Communication, Alarm and Signal Lines |
|  | <b>BLUE</b> - Potable Water  |
|  | <b>GREEN</b> - Sanitary Sewers, Storm Sewers and Drain Lines               |
|  | <b>PURPLE</b> - Reclaimed Water, Irrigation and Slurry Lines               |



FACILITIES MUST BE HAND EXPOSED AND VISIBLE BEFORE MECHANICAL EQUIPMENT IS USED WITHIN THE HAND EXPOSE ZONE.



**1-800-242-3447**  
[www.alberta1call.com](http://www.alberta1call.com)

PLEASE PROVIDE AT LEAST  
 2 FULL WORKING DAY'S NOTICE



(05-01)

## GUIDELINES FOR TEMPORARY MARKINGS OF BURIED FACILITIES

### ATTENTION EXCAVATORS:

- Owners of buried facilities who are not members of Alberta One-Call must be contacted directly by excavators requiring locates.
- Hand expose zone for high pressure pipelines is 5m from locate marks. For all other facilities the hand expose zone is 1m.
- Backfill inspections are required for exposed facilities, unless locate slip indicates otherwise.

### PROPOSED EXCAVATION

Mark boundaries of the proposed excavation in white. Surface marks on roadways should not exceed 40mm by 450mm.

### USE OF MARKINGS

If your work is going to disturb the marks, it is your responsibility to provide more permanent marks, or references that will not be disturbed during your work.

### INTERPRETATION OF MARKS

The marks you will find on your worksite show the type of facility, the direction the facility runs and its approximate location.

### HAND EXPOSE ZONE

Any excavation within the hand expose zone must be performed with non-powered hand tools or non-destructive techniques until the buried facilities are exposed and visible.

### DEPTH OF FACILITY

Depth of facility cannot be given.

### LOCATE FLAGS AND WOODEN STAKES

For environment and safety reasons, please remove locate flags and stakes upon completion of excavation activities.

Thank you for requesting that the locations of facilities be marked. Your respect for these facilities, for the safety of your workers and the public, is very much appreciated.

USE EXTREME CAUTION TO AVOID CONTACT WITH THE FACILITIES. REPORT ANY DAMAGE TO FACILITY OWNER.